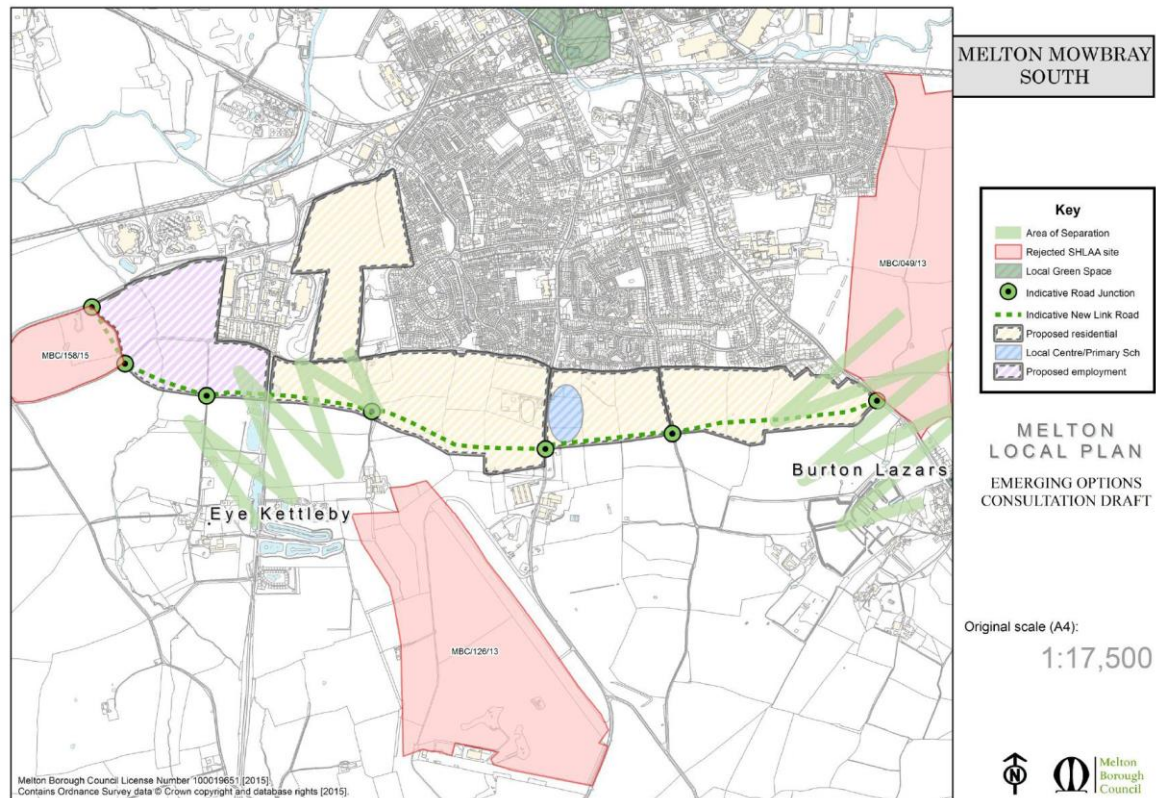
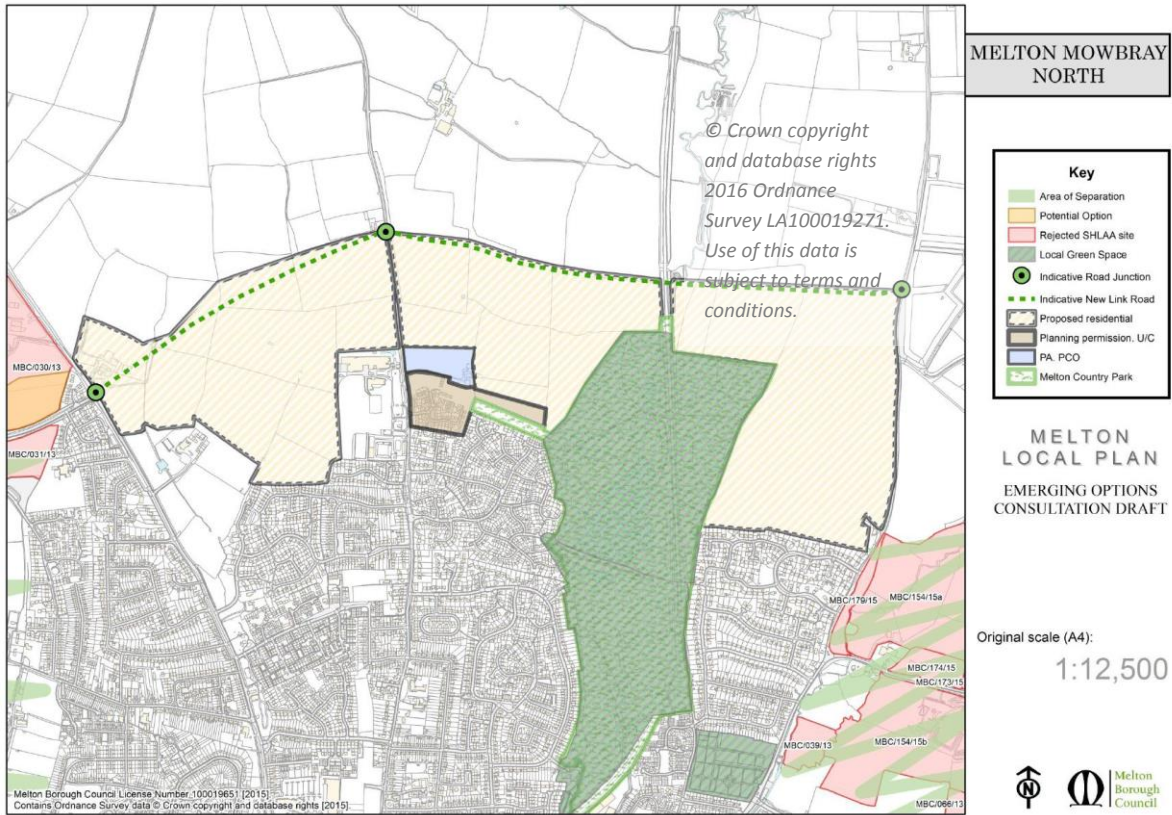
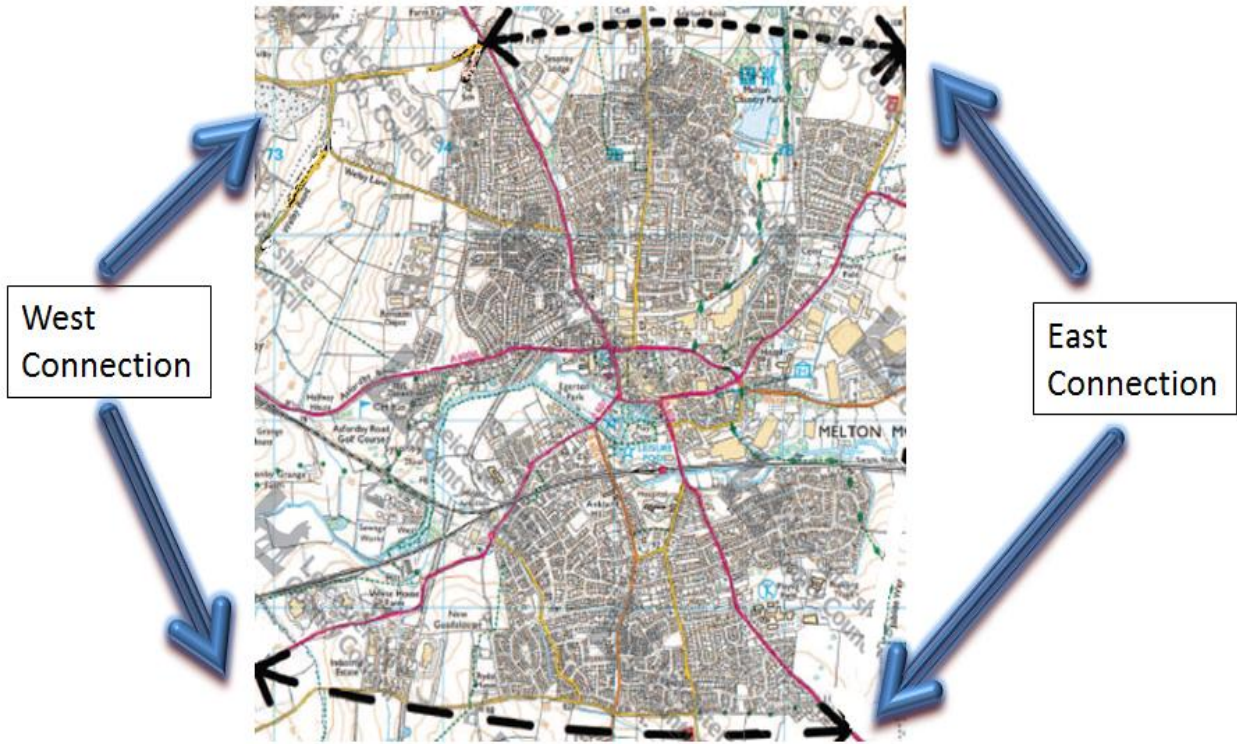


APPENDIX B: Diagrammatic Representation of Outer Relief Road Links

Transport Studies assumed that the developments as proposed in the Melton Local Plan emerging options consultation would be suitable places to accommodate a north and south section of an Outer Relief Road. The location of these routes is indicative and not fixed but will be determined through negotiation with MBC and developers and through development of the Eastern route proposals.



The previous Cabinet report included the map below showing the links to the north and south. The consultants Jacobs were asked to look at options to provide links to the east and west, although no exact specification of routes has been given at this stage.



Option Corridors Examined for ORR Connections to the E & W of Town

© Crown copyright and database rights 2016 Ordnance Survey LA100019271. Use of this data is subject to terms and conditions.