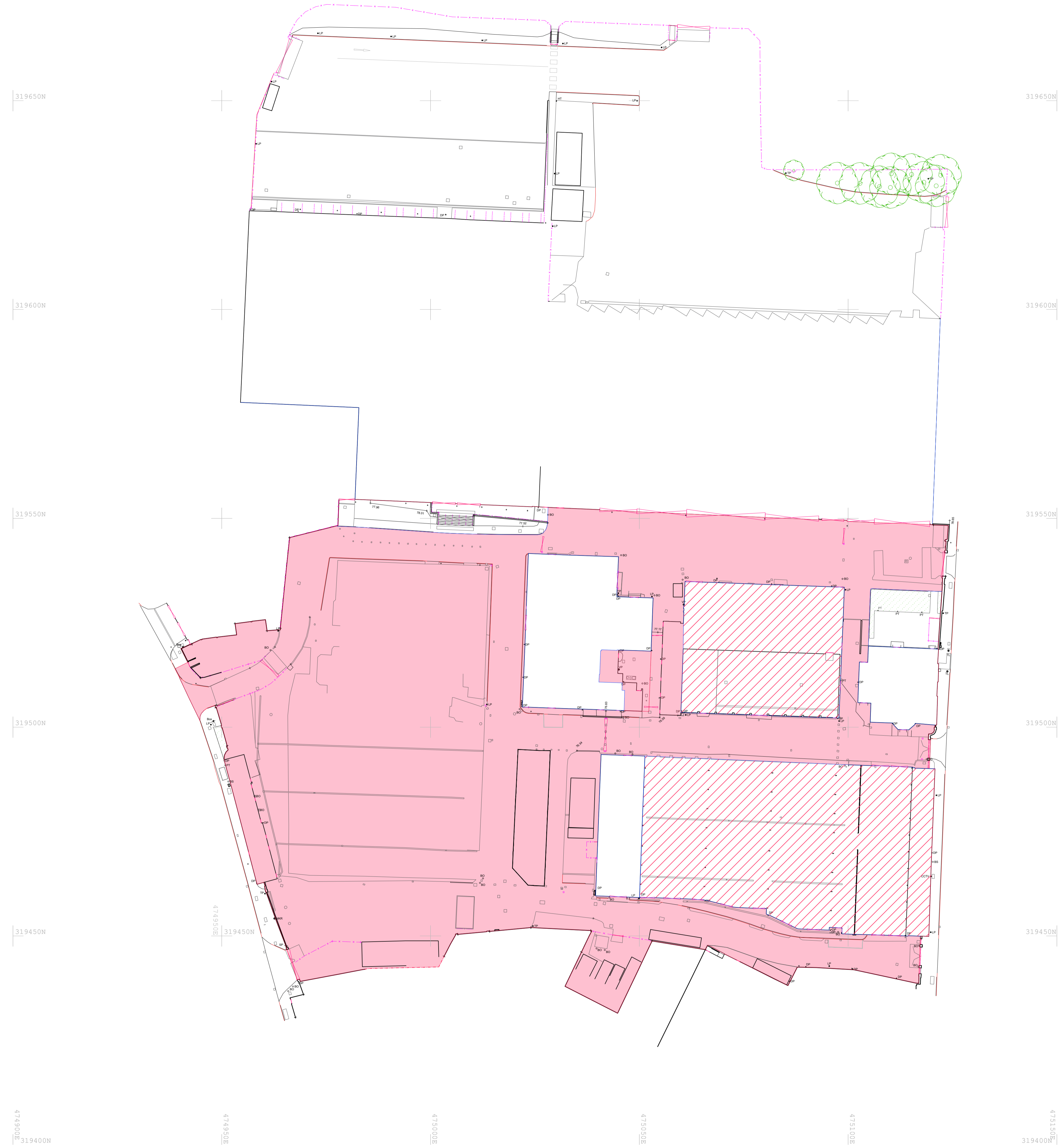






Do not remove this panel from this drawing. Do not scale from this drawing. All dimensions and levels are to be checked on site. All discrepancies, errors and omissions must be reported immediately to Greig and Stephenson Ltd. The contractor is responsible for setting out, checking and confirming all site conditions prior to fabrication and construction. All building and fabrication works are to be carried out in accordance with the Local and National Building Codes, practices and standards.

This drawing is copyright and must not be reproduced without the written consent of Greig and Stephenson Ltd. Greig and Stephenson Ltd. accept no responsibility for any loss or expenses arising from use of this drawing for any purpose other than those agreed in writing by Greig and Stephenson Ltd. This drawing is not to be used by any third party without the written consent of Greig and Stephenson Ltd.



-  Red line boundary: extent of site
-  Blue line boundary: within site, outside scope of work
-  Phase 1 works; Full planning application
-  Phase 2 works; Outline planning application

REVISIONS

REV	DATE	COMMENT
P01	15.11.2023	Issued for Information

Greig & Stephenson Architects

Studio SW.201, Screenworks
 22 Highbury Grove
 London, N5 2ER
 tel. 020 7403 5511
 fax. 020 7403 5544
 email. info@gands.co.uk

CLIENT MELTON BOROUGH COUNCIL

PROJECT STOCKYARD

STATUS S2 SUITABLE FOR INFORMATION

DRAWING EXISTING SITE PLAN - RED LINE BOUNDARY

SCALE	DRAWN	CHECKED	DATE
1 : 500 @ A1	IE	AP	19.03.2024
1 : 1000 @ A3			

DRAWING NUMBER	REVISION
MEL002-GSA-00-XX-DR-A-0002	P01